

















Driving Directions From Palm Springs Airport to Indian Palms Vacation Club

48630 Monroe Street, 77 Abbot St, Indio, CA 92201

(760) 342-1485

	Head north on East Tahquitz Canyon Way
	Turn right onto North Farrel Drive
	Turn right onto East Vista Chino
	Turn left onto Date Palm Drive
	Turn right to merge onto I-10 East
	Drive for 14.7 miles on I-10 East
	Take exit 142 toward Monroe Street toward Central Indio
	Turn right onto Monroe Street (signs for Central Indio/Fairgrounds)
	Drive for 2.9 miles on Monroe Street
	Turn Left onto Country Club Drive into the LEFT Lane
	Stop and let the Security Guard know you are going to Indian Palms Vacation Club
	Drive forward on Country Club Drive
	Pass the stop sign (intersection at Country Club Drive & Eisenhower Drive) and continue onto Country Club Drive <i>Note: Country Club Drive will turn into Disney Drive</i>
	Turn right onto Gable Drive and drive for 1.0 mile
	Pass the stop sign (intersection Gable Drive & Heifitz Drive) and continue on Abbott Drive
	Indian Palms Vacation Club front office will be on your left: 77 Abbott Drive